



PLACE DIRECTORATE
 PROPERTY
 ONE FRIARGATE
 COVENTRY
 CV1 2GN
 Tel: 024 76972105



Coventry City Council

Title: 72a St Margaret Road Location Plan

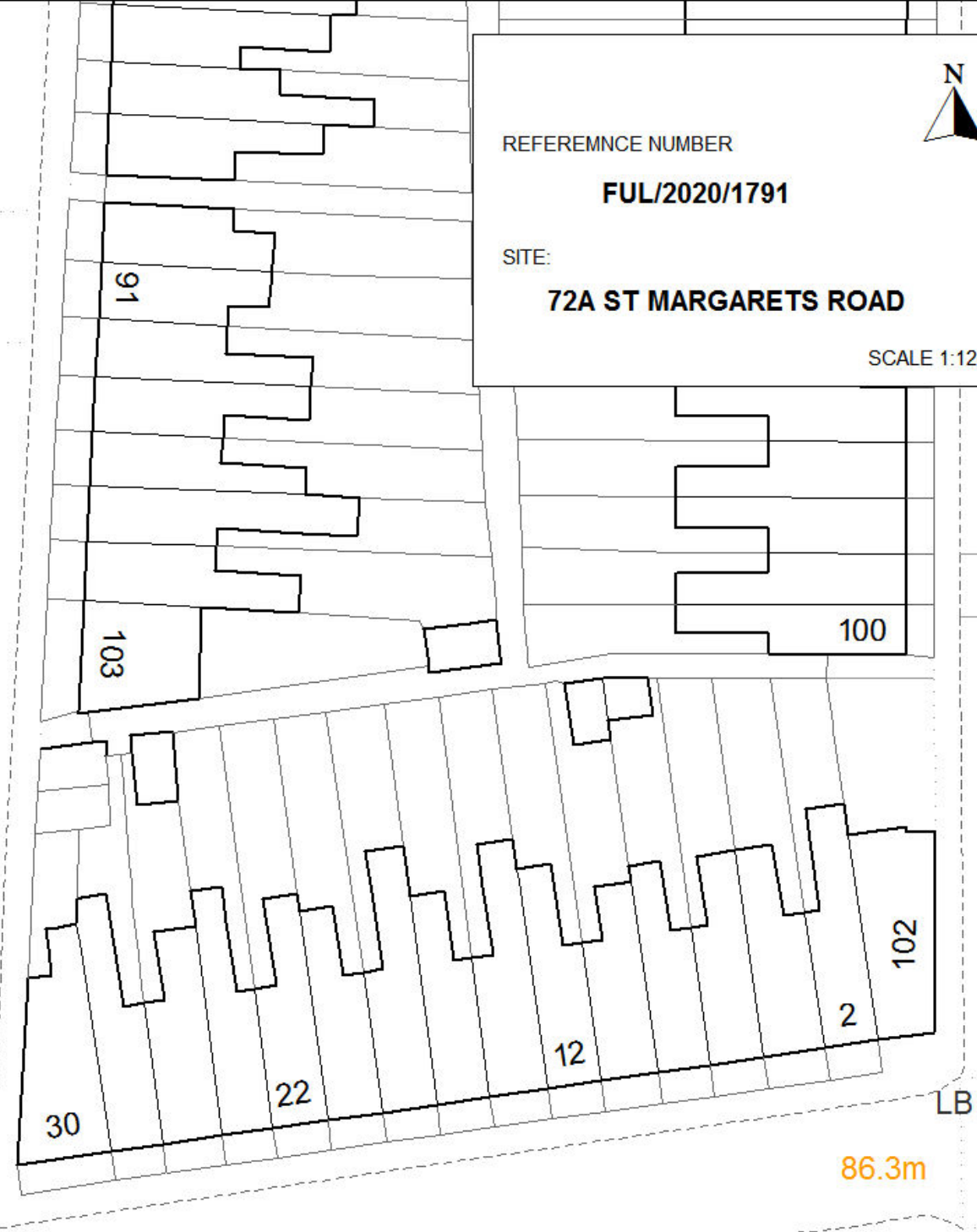
Drawn By: LB
 Scale: 1:500 @ A4
 Date: 03/08/2020
 Drawing no. 5198842/003

© Bluesky

© Crown Copyright and database right 2020. Ordnance Survey 100026294



85.6m



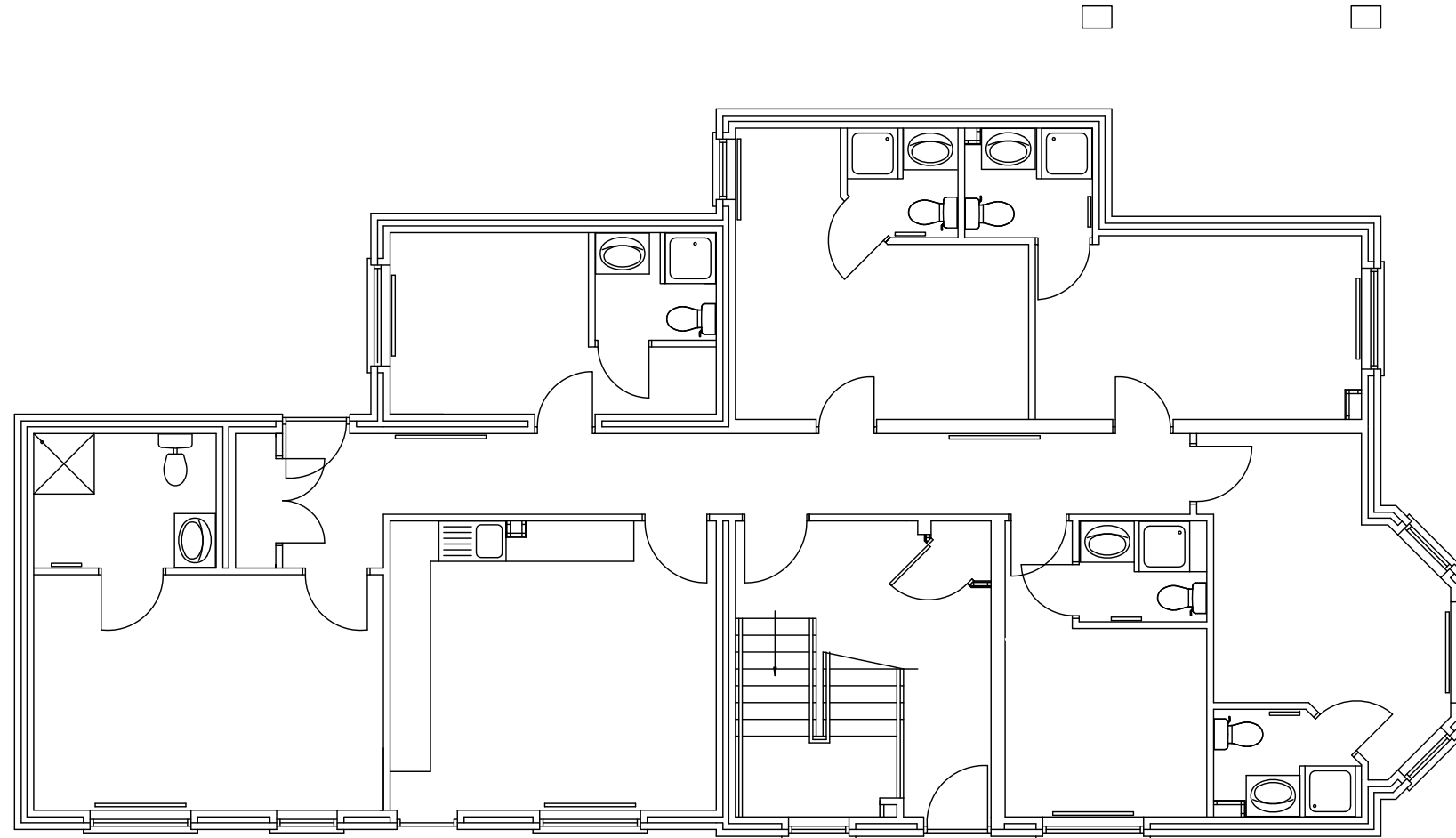
REFEREMNCE NUMBER
FUL/2020/1791

SITE:
72A ST MARGARETS ROAD

SCALE 1:1250

LB

86.3m



G R O U N D F L O O R

This Drawing Is the Copyright Of Coventry University Estates Department And Must Not Be Reproduced Without Their Permission. Figured Dimensions Must Be Taken In Preference To Scaled Dimensions & All Dimensions Must Be Verified Before Commencing Any Works

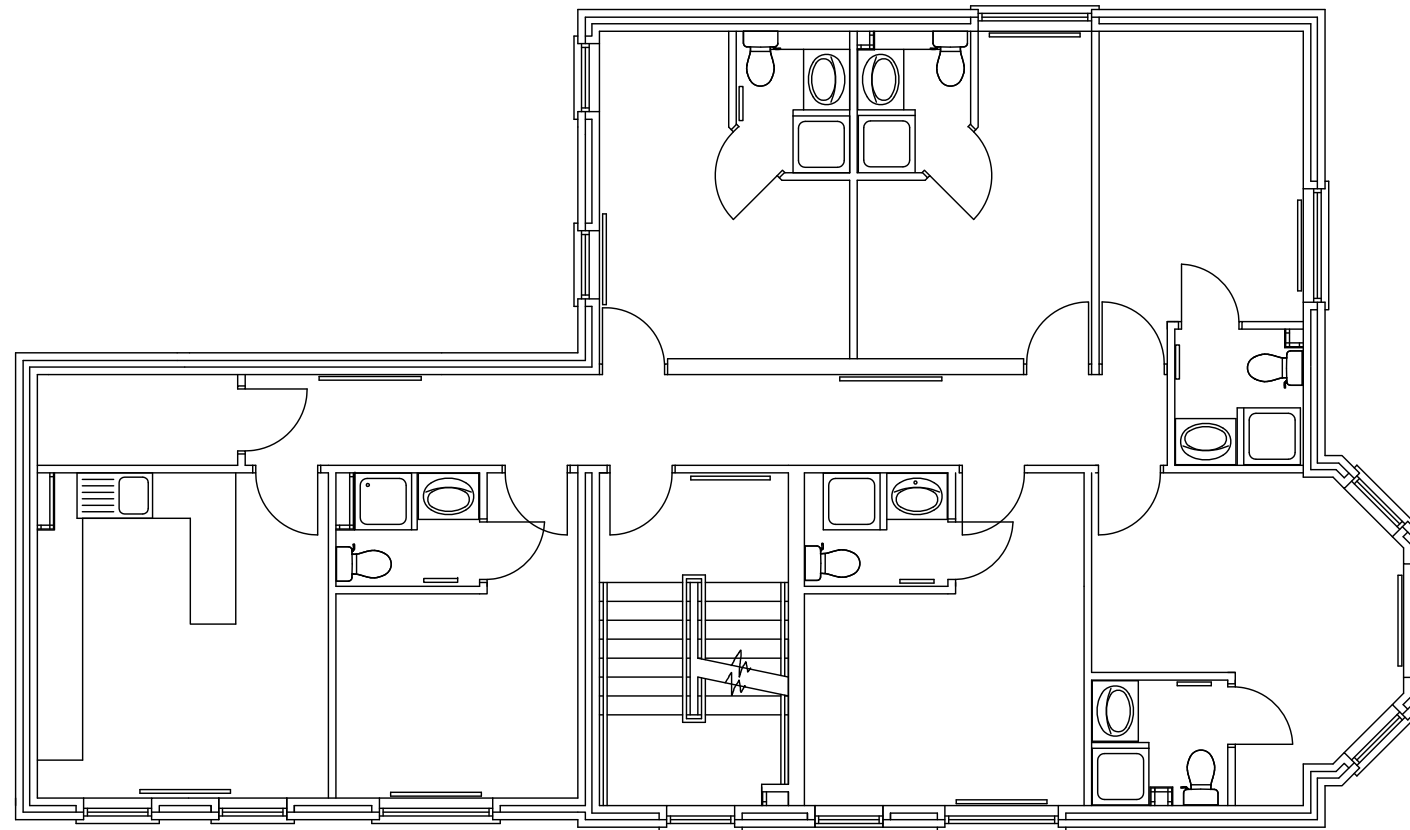
PROJECT	72a St Margaret Road Refurbishment		
TITLE	Ground Floor Plan		
Rev	Date	Amendment	Auth.

DRAWN	DWB
CHKD	
DATE	July 2011
SCALE @ A3	1:100
REV.	

Estates Department
 Priory Street
 Coventry
 CV1 5FB
 Tel 024 7765 7272
 Fax 024 7765 7336



DRAWING No.
 SM4689/
001



F I R S T F L O O R

This Drawing Is the Copyright Of Coventry University Estates Department And Must Not Be Reproduced Without Their Permission. Figured Dimensions Must Be Taken In Preference To Scaled Dimensions & All Dimensions Must Be Verified Before Commencing Any Works

PROJECT	72a St Margaret Road Refurbishment
TITLE	First Floor Plan

Rev	Date	Amendment	Auth.

DRAWN	DWB
CHKD	
DATE	July 2011
SCALE @ A3	1:100
REV.	

Estates Department
 Priory Street
 Coventry
 CV1 5FB
 Tel 024 7765 7272
 Fax 024 7765 7336



DRAWING No.
 SM4689/
002